



CHINA DATA CENTER

UNIVERSITY OF MICHIGAN




New Data & New Services

Xiaosen Wang
China Data Center
University of Michigan
xiaosenw@umich.edu

About China Data Center

Welcome to the
CHINA DATA CENTER



The China Data Center at the University of Michigan is an international Center designed to advance the study and understanding of China. A primary goal of the Center is the integration of historical, social and natural science data in a geographic information system, where spatial and temporal references are maintained through a relational database. This will facilitate comparative and interdisciplinary uses of the data, enable both non-specialists and China scholars to understand and utilize these data, and enhance knowledge of China. Its missions include: to support research in the human and natural components of local, regional and global change; to promote quantitative research on China studies; to promote collaborative research in spatial studies; and to promote the use and sharing of China data in teaching and research.

< ENTER >

- Established in **1997**
- Hosted by the Institute of Social Research (**ISR & ICPSR**) of the University of Michigan
- The **primary data source** for China studies outside of China
- The **central place** for the distribution of many comprehensive and unique China data products and services, including statistics, census data and spatial data
- Serving more than **200 institutional memberships** (university libraries) across the world
- Offering online data services in **English and Chinese**

The Unique China Data Products

GIS Based China Spatial Data:


- 2000/2010 China Township Population Census Data with GIS Maps
- 2000/2010 China County Population Census Data with GIS Maps
- 2000/2010 China Province Population Census Data with GIS Maps
- 2000/2010 China Grid Population Census Data with Township Boundaries
- China Historical Province Population Census Data with GIS Maps (1953, 1964, 1982, 1990, 2000)
- China Historical County Population Census Data with GIS Maps (1953, 1964, 1982, 1990, 2000)
- China 1995 Industrial Census Data with GIS Maps
- China 2001 Basic Unit Census Data with GIS Maps
- China 2004 Economic Census Data with GIS Maps
- China 2008 Economic Census Data with GIS Maps
- China City and County Statistical Indicators with Maps (1996-)




China Geo-Explorer

An Integration of Spatial Data and Analysis for China Studies


Statistics



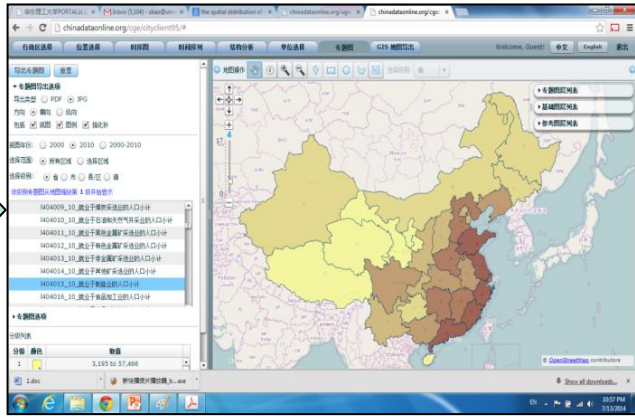
Data



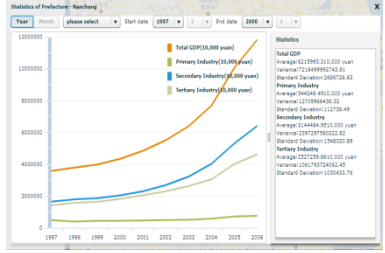
Census



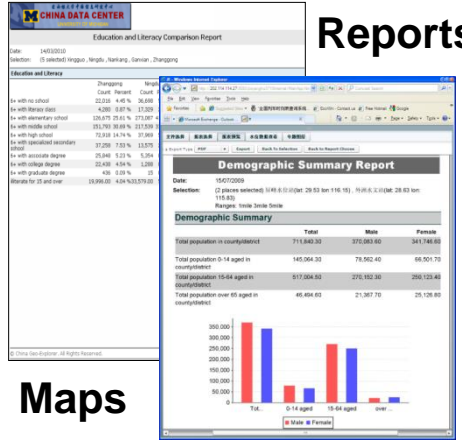
GIS



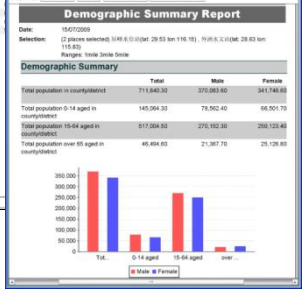
Charts



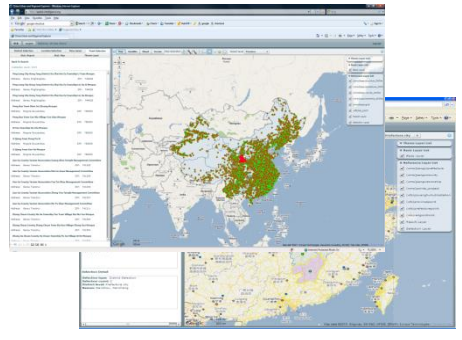
Tables



Reports



Maps



- **Government Statistics**
 - Provincial Statistics (1949 -)
 - City Statistics (1996 -)
 - County Statistics (1997 -)
- **Population Census**
 - Census 53/64/82/90/00/10 (GRID)
 - Census 2000/2010 (province, city, county, township)
- **Economic Census**
 - Industrial Census 1995 (province, city, county, ZIP)
 - Basic Unit Census 2001 (province, city, county, ZIP)
 - Economic Census 2004/2008 (province, city, county, ZIP)
- **Establishments** (individual companies and orgs)
 - Industrial Census(1995)
 - Basic Unit Census (2001)
 - Economic Census (2004/2008)
- **Geography and Environment**
 - Land Use data (GRID)
 - Night-Time data (GRID)
 - Transportation (railway, highway, roads)
 - Rivers and Lakes
 -

US Data Service-US Geo-Explorer

Data Sources (Licensed data from business information providers):

- Applied Geographic Solutions, Inc. (“AGS” - www.appliedgeographic.com)
- InfoGroup, Inc. (www.infogroup.com)

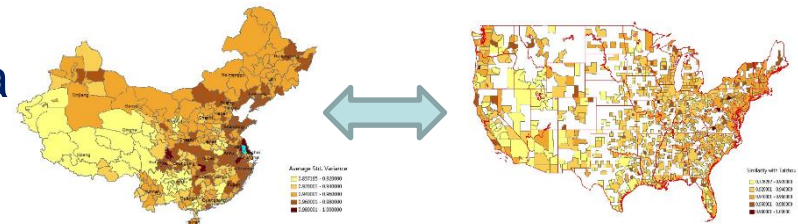
Data Coverage:

- **Population Census** (State, County, Tract, Block, Metropolitan, CCD, Place)
 - Census 1970, 1980, 1990, 2000, 2010
 - American Community Survey
- **Economic Census** (State, County, Metropolitan)
 - Annual Census reports from 1986 to current
- **Business Establishments** (individual companies and organizations)
 - More than 13 million firm level records for 2013 (85 fields)
 - Aggregated data tables by State, County, Tract, Block, Metropolitan, CCD, Place, ZIP (1997-2013)

Features of China and US Geo-Explorers

Comparable:

- Comparable data from different sources (years)
- Comparable data for different regions
- Comparable data for the US and China



Flexible:

- Flexible functions for data selection
- Flexible formats for data export (Excel, HTM, Word, PDF, GIS shape file)
- Flexible outputs of tables, reports, charts, and maps

Unlimited:

- Unlimited data access
- Unlimited new data sets generated from limited databases
- Unlimited outputs (reports, charts, maps and tables)

Easy:

- No professional training is required for using the explorers
- No GIS skills is required for spatial analysis and mapping

Explore the Largest Map Collection: Chinese Map Library

Maps:

<input type="checkbox"/> Province maps:	7,000
<input type="checkbox"/> Prefecture city maps (31*7,000):	217,000
<input type="checkbox"/> County maps (345*7000):	2,415,000
<input type="checkbox"/> Township maps (2876*2100):	6,039,600
Total number of maps:	8,678,600

Export:

- Map in PDF or JPG
- Data in Excel or CSV(Comma-Separated Values)

Browse and Search:

- By categories
- By administrative regions (province, city, county and town)
- By data sources
- By year

The Online Chinese Map Library

← → ↻ spatial-intelligence.org:8080/MapLib/



Chinese Map Library

Explore the Largest Collection of Statistical Maps

Category: All Categories



Search All fields - enter search terms here

Search

[Clear](#)

Geography: Geography (default is ALL)

Categories

- Age composition
- Education
- Emigration
- Employed population
- Farming, Forestry, Animal Husbandry and Fishery
- Fertility
- Household and housing
- Leasing and Business Services
- Manufacturing

[More](#)

Subject

- Age
- Emigration
- Farming
- Hotel and Restaurants
- Housing
- Information Transmission
- Leasing
- Retail Trade
- Transport

Source

- Population Census 2010
- Economic Census 2008
- Economic Census 2004
- Basic Unit Census 2001
- Population Census 2000
- Industry Census 1992
- Land Use

Level of Detail

- Province
- City
- County
- Township

The Online Chinese Map Library

Chinese Map Library

Explore the Largest Collection of Statistical Maps

Category: Search All fields - enter search terms here [Clear](#)

Geography:

Result Topics

All Results (1119)

▼ Subject (289)

- Age (37)
- Emigration (50)
- Farming (46)
- Hotel and Restaurants (38)
- Housing (41)
- Information Transmission (24)
- Leasing (15)
- Retail Trade (9)
- Transport (29)

▼ Source (197)

- Population Census 2010 (13)
- Economic Census 2008 (3)
- Economic Census 2004 (22)
- Basic Unit Census 2001 (33)
- Population Census 2000 (46)
- Industry Census 1992 (42)
- Land Use (38)

▼ Level of Detail (112)

- Province (48)
- City (8)

Results 1-20 of 1119 Sort by:

1 [Total Number of Households](#)

Source: Population Census 2010

Level of Detail: Province, City, County, Township

2 [Total Agriculture Population](#)

Source: Population Census 2010

Level of Detail: Province, City, County, Township

3 [Subtotal of Employeed Population](#)

Source: Population Census 2010

Level of Detail: Province, City, County, Township

4 [Total Number of Family Households that Spent from 1000 to 1500 Yuan monthly on Renting Houses](#)

Source: Population Census 2010

Level of Detail: Province, City, County, Township

5 [Total Population aged 60 or order](#)

Source: Population Census 2010

Level of Detail: Province, City, County, Township

6 [Total Number of Persons Migrated from Other Provinces](#)

Source: Population Census 2010

Level of Detail: Province, City, County, Township

The Online Chinese Map Library



To Apply for a Trial:

China Data Center
University of Michigan
Chinadata@umich.edu

(734)647-9610

<http://chinadataonline.org>